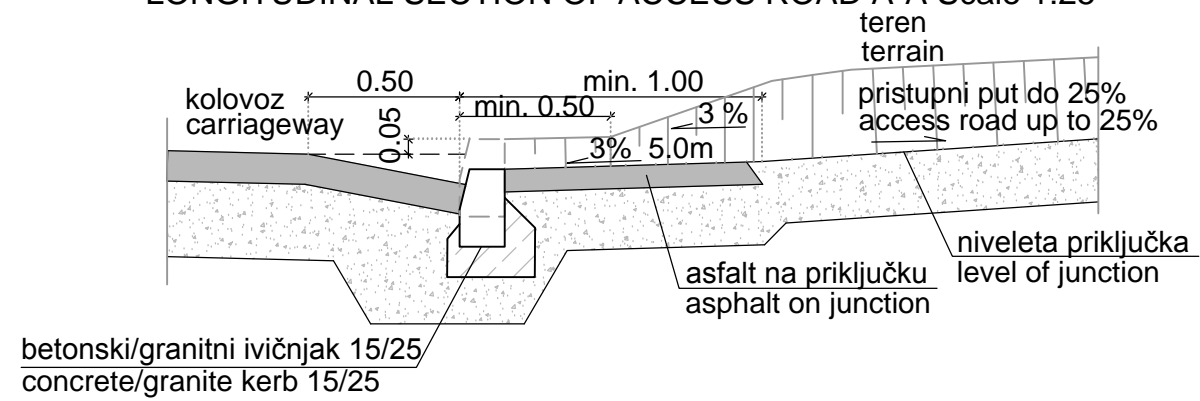
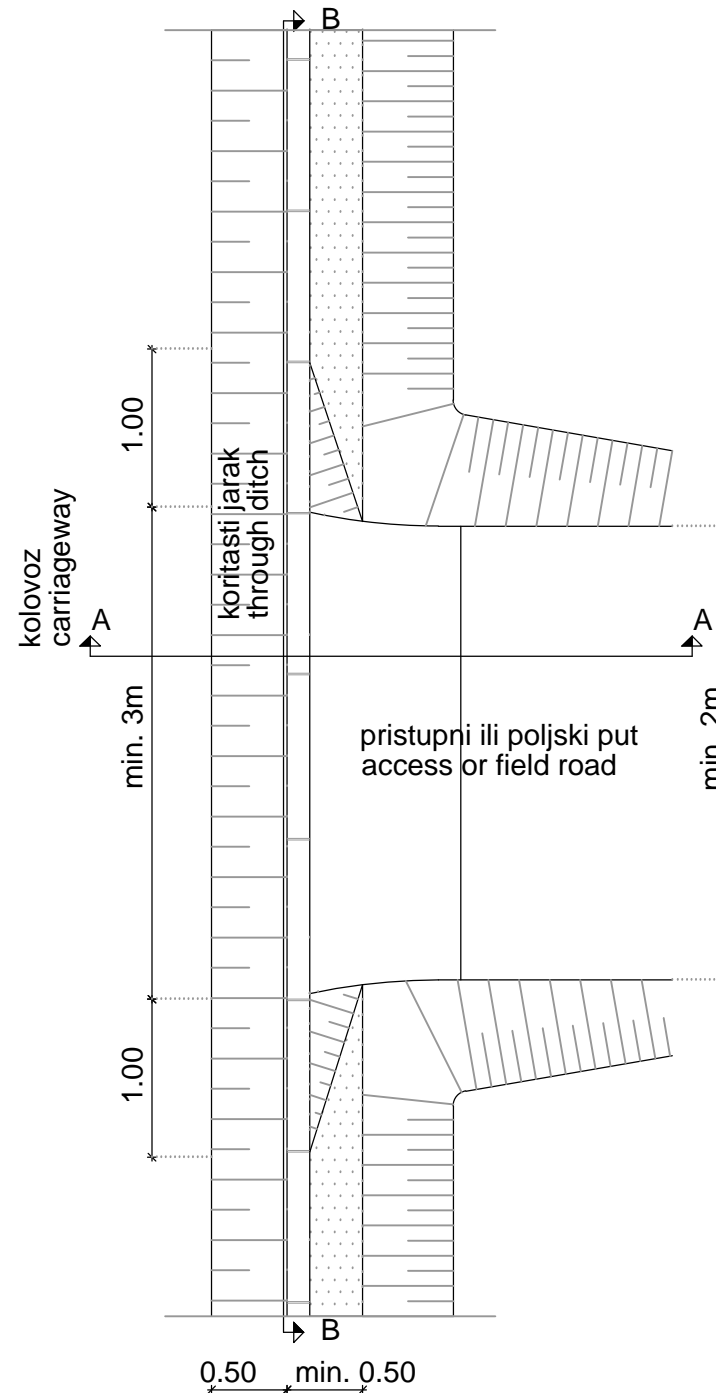


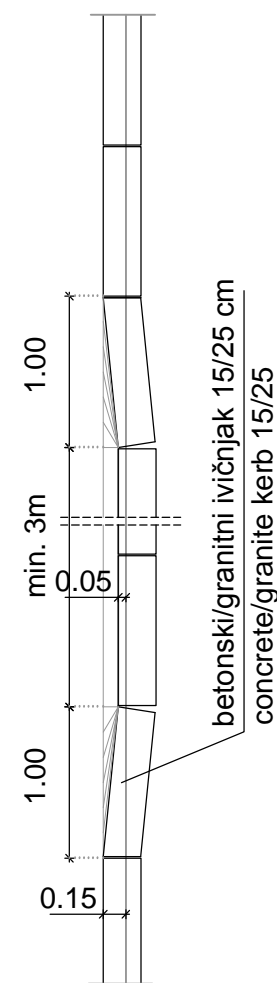
PODUŽNI PRESEK PRISTUPNOG PUTA A-A R=1:25
 LONGITUDINAL SECTION OF ACCESS ROAD A-A Scale 1:25



SITUACIJA R=1:50
 SITE PLAN Scale 1:50



PODUŽNI PRESEK B-B KROZ IVIČNJAK R=1:50
 LONGITUDINAL SECTION B-B THROUGH KERB Scale 1:50



br./no.	promena/change	datum/date	ime/name

klijent/client:			
naslov/title:			
SRSDD Standardni crteži putnih detalja u Republici Srbiji SRSDD Serbian road standard detail drawings			
crtež/drawing:			
Detalj priključka pristupnog ili poljskog puta Detail drawing junction of access or field road			
razmera/scale:	1:50, 1:25	datum/date:	30.04.2012
			strana/page: 3.8