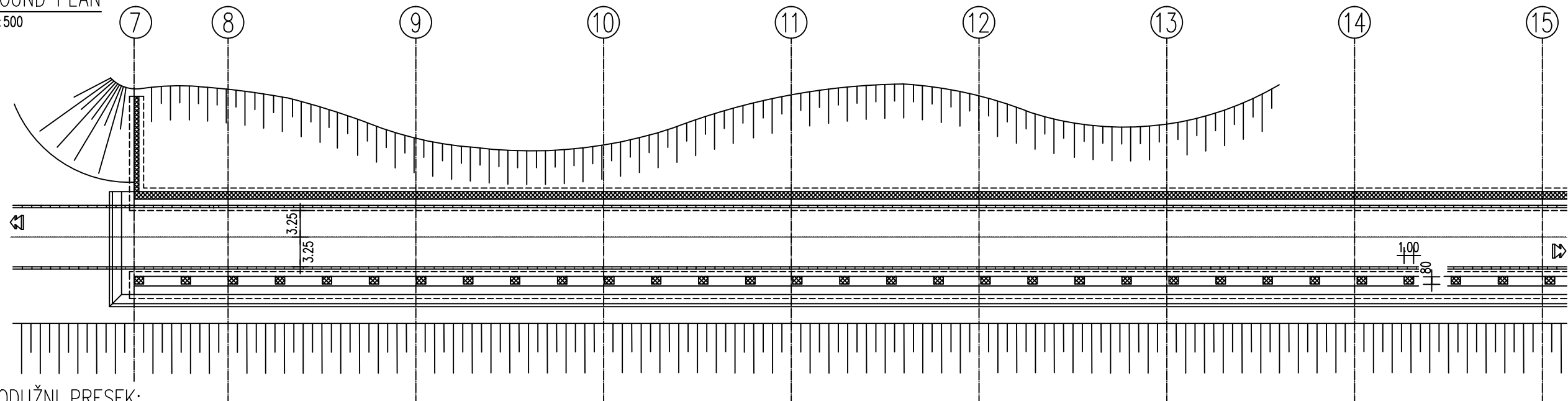
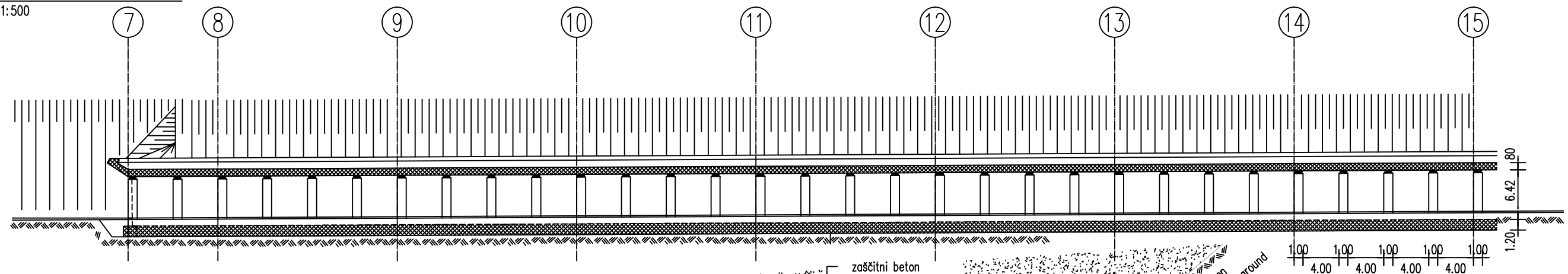


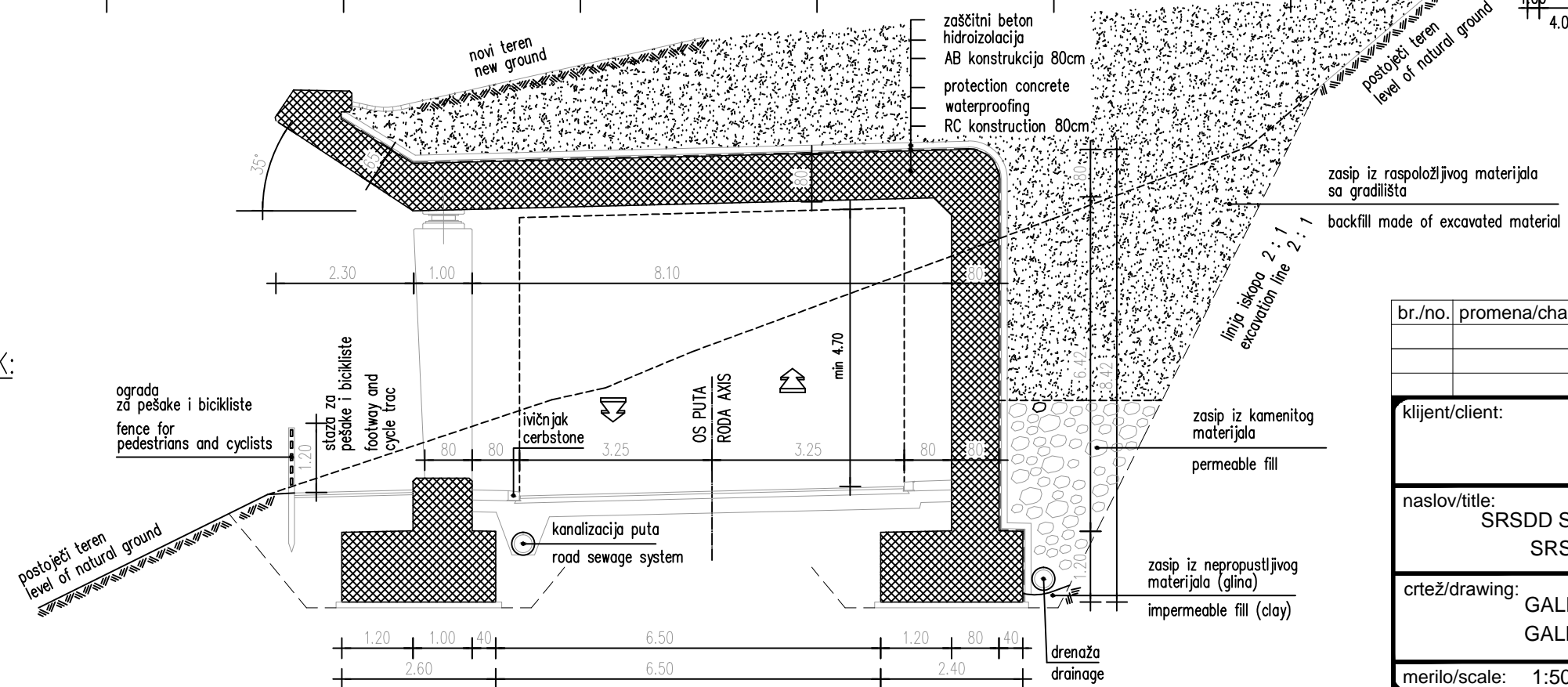
TLOCRT:  
M 1:500  
GROUND PLAN  
M 1:500



PODUŽNI PRESEK:  
M 1:500  
LONGITUDINAL SECTION:  
M 1:500



POPREČNI PRESEK:  
M 1:100  
CROSS SECTION:  
M 1:100



| br./no. | promena/change | datum/date | ime/name |
|---------|----------------|------------|----------|
|         |                |            |          |

|   |
|---|
| Klijent/client:<br>                  |
| naslov/title:<br>SRSDD Standardni crteži putnih detalja u Republici Srbiji<br>SRSDD Serbian road standard detail drawings |
| crtež/drawing:<br>GALERIJA<br>GALLERY   |
| merilo/scale: 1:500,100    datum/date: 30.04.2012    strana/page: 6.14  |